


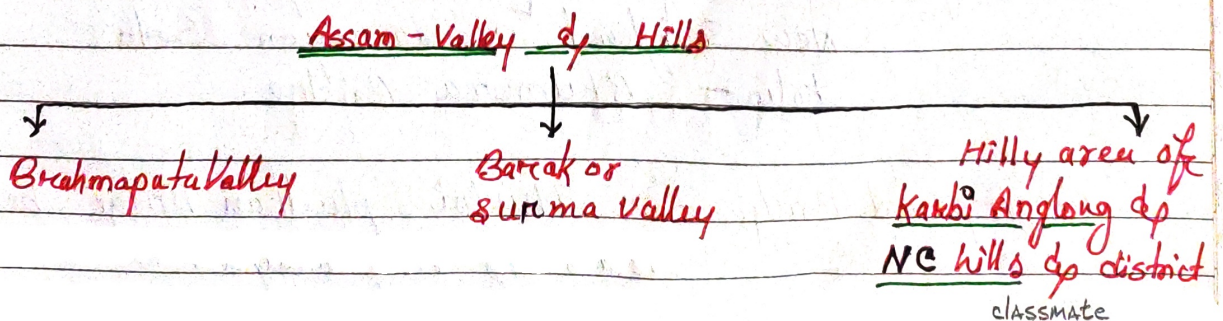
The state of Assam

- 1) Assam is described as the 2nd largest after Arunachal Pradesh of the 7 sisters.
- 2) Assam is known as the "The land of Red Rivers and Blue Hills"
- 3) Area — $78,428 \text{ km}^2$ which is 2.89% of the total India's land area.
- ** 4) Location + Boundary \longrightarrow




- 5) Assam is connected with rest of the Indian Union by a narrow corridor called the "Chicken's Neck" or "Bottle Neck" in West Bengal that runs for 56 km below the foothills of Bhutan & Sikkim.

- 6) Assam has reduced $\frac{1}{3}$ rd of its original size in 30 years.



7) Rivers are mainly two part →



00 Brahmaputra 00

8) Sources of Brahmaputra → The source of Brahmaputra is Bhagirath glacier, Mansarovar.

→ The other sources of Brahmaputra are → Chemayungdung, Angsi glacier

→ The other name of Brahmaputra is Yarlung Tsangpo in China (Tibet), Siang/Dihang in Arunachal Pradesh, Jamuna in Bangladesh.

9) Tributaries of Brahmaputra

Left	Right
→ Dibang (called by <u>Dimas Tribe</u>), <u>Lohit River</u> , <u>Dhansiri River</u> , <u>Kolong</u> .	→ <u>Kamang</u> , <u>Mamas</u> , <u>Behi</u> , <u>Raidak</u> , <u>Jaldhaka</u> , <u>Tista</u> , <u>Subansiri river</u> .

10) Bridges → Bogibeel, Dhola Sadiya, Sarighat, New Sarighat, Naranarayan Setu, Kolia - Bhamura Bridge.

11) Proposed Bridge → Dhubri phulbari bridge between Assam & Meghalaya.

(opening time v.v. Important)

Bridges Name *	Place	* Km (Length)
1) Bogibel Bridge	Dhemaji & Dibrugarh Dist. (open - 25 Dec. 2018)	4.94 km
2) Dhola-Sadiya Bridge	Sadiya (Start - Nov. 2011) to Tinsukia (end - 10 March 2017) (open - 26 May 2017)	9.15 km
3) Naranarayan Setu	Jogighopa (Panchakota & Goalpara) (open → 1999 starting → 1989)	2.284 km
4) New Saraihat Bridge	Pandu - Amingaon (Guwahati) # (Open 28 Jan 2017) # construction start 2007 # " end 2016	1.49 km
6) Kolia - Bhomara Setu	Tezpur, Koliabor	3.015 km
5) Old Saraihat Bridge	Pandu - Amingaon (Guwahati) (open 28 Sept 1962)	1.49 km

12) Islands → It has two Island

- ↓ Majuli (world's largest river Island)
- ↓ Umananda (world's smallest)

13) Brahmaputra is the largest river of India. (not longest)

oo Barak oo

It is the R.Puer in Kachar District which originates in the Naga Hills. Its name is Bangladesh is Maghna.

Biodiversity of Assam

1) World Heritage site → ① Kaziranga National Park
Both (1985)
② Manas National Park

2) Biosphere Reserve → ① Manas N.P (14th March 1989)

② Dibru Saikhowa N.P (28th July 1991)

3) Project Tiger → ① Manas N.P (1973)

② Nameri N.P (2001)

③ Kaziranga N.P (2002)

4) Elephant Reserve → ① Sonitpur ER (1420 km²)

② Diking Pathai ER (937 km²)

③ Kaziranga - Karbi Anglong ER (2270 km²)

④ Dhansiri - Lungding ER (2740 km²)

⑤ Chitrang - Ripu ER (2600 km²)

National park	Established	Area (km ²)
1) Kaziranga N-Park	→ 1985	→ 430 km ²
2) Nameri N. Park	→ 1998	→ 200 km ²
3) Orang N. Park	→ 1985	→ 78.81 km ²
4) Manas N. Park	→ 1990	→ 950 km ²
5) Dibru - Saikhowa N. Park	→ 1988	→ 350 km ²

Date ___/___/___

National park

Location

1) Dibru Saikhowa N.P



Dibrugarh & Jinsukia

2) Manas N.P



Baksa, Bajali, Kokrajhar,
Darrang, Morigaon,
Chitrag & ~~Sonitpur~~
Bongaigaon

3) Orang N.P.



Darrang & Sonitpur

4) Nameri N.P



Sonitpur

5) Kaziranga N.P



Golaghat, Karbi Anglong,
Nagaon.

ASSAM: FACTS AND FIGURES

District	Headquarter	Area (sq. km.)	Population (2001)	Sex Ratio (2001)	Density (2001)
Source: india.gov.in/knowindia/districts					
Baksa	Mushalpur	2,400	862,552	---	359
Barpeta	Barpeta	3,245	1,647,201	941	508
Bongaigaon	Bongaigaon	2,510	904,835	945	360
Cachar	Silchar	3,786	1,444,921	945	381
Chirang	Kajalgaon	1,469	454,208	---	309
Darrang	Mangaldai	3,481	1,504,320	943	432
Dhemaji	Dhemaji	3,237	571,944	936	176
Dhuburi	Dhuburi	2,798	1,637,344	944	585
Dibrugarh	Dibrugarh	3,381	1,185,072	923	350
Goalpara	Goalpara	1,824	822,035	955	451
Golaghat	Golaghat	3,502	946,279	929	270
Hailakandi	Hailakandi	1,327	542,872	933	409
Jorhat	Jorhat	2,851	999,221	903	354
Kamrup	Guwahati	4,345	2,522,324	894	580
Kamrup Metro	Guwahati	1,272	212,635	---	167
Karbi Anglong	Diphu	10,434	813,311	922	78
Karimganj	Karimganj	1,809	1,007,976	944	557
Kokrajhar	Kokrajhar	3,169	905,764	945	286
Lakhimpur	Lakhimpur	2,277	889,010	952	390
Marigaon	Marigaon	1,704	776,256	945	455
Nagaon	Nagaon	3,831	2,314,629	939	604
Nalbari	Nalbari	2,257	1,148,824	937	509
North Cachar Hills	Haflong	4,888	188,079	883	38
Sibsagar	Sibsagar	2,668	1,051,736	926	394
Sonitpur	Tezpur	5,324	1,681,513	942	315
Tinsukia	Tinsukia	3,790	1,150,062	909	303
Udalguri	Udalguri	1,852	760,644	---	410

ASSAM POLITICAL

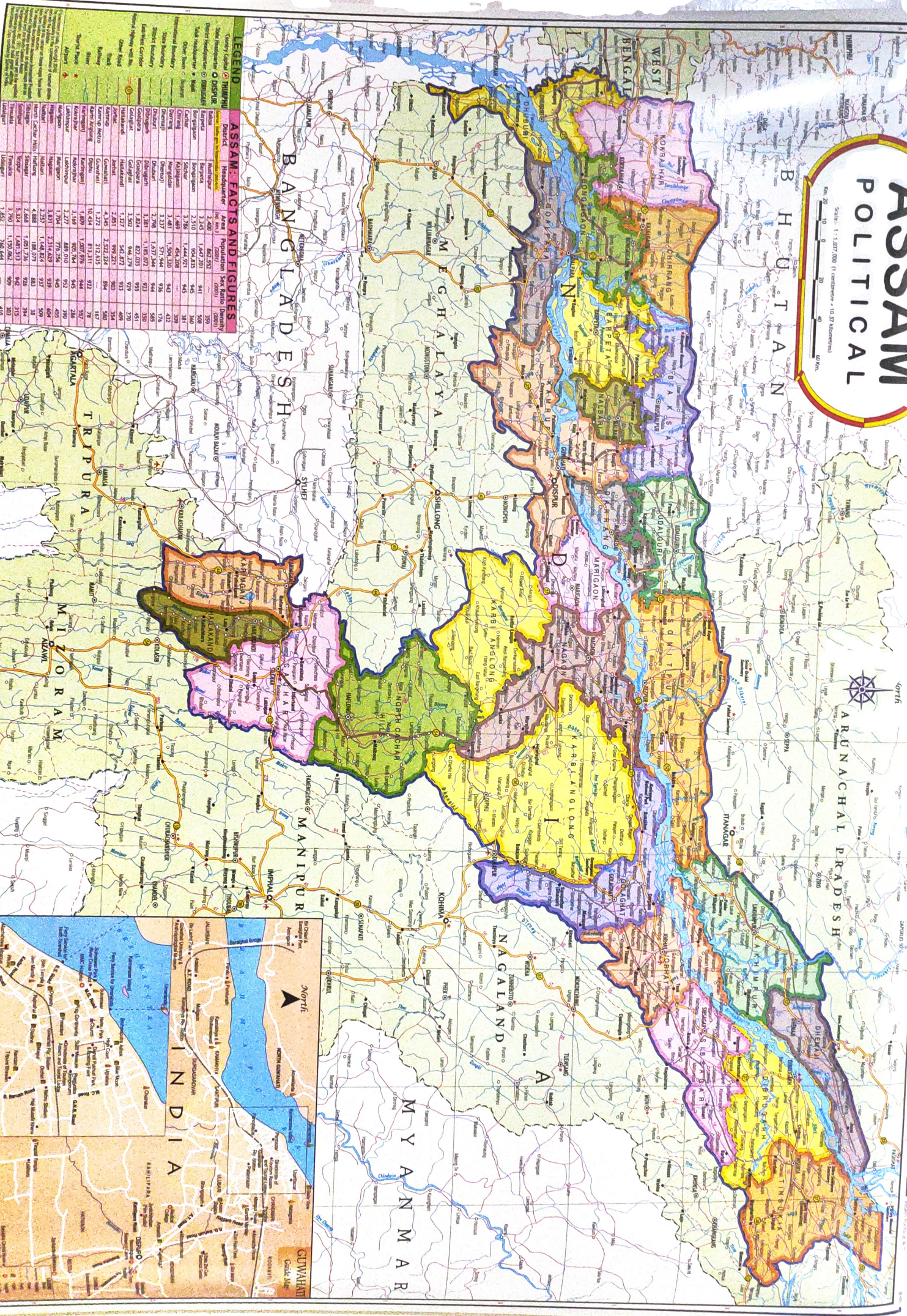
Scale: 1:1,000,000 (1 centimetre = 10.27 Kilometres)
 No. 20 10 0 20 40 Kilometres



ARUNACHAL PRADESH

BHUTAN

BENGAL WEST



BANGLADESH

MEGHALAYA

TRIPURA

MIZORAM

MANIPUR

NAGALAND

MYANMAR

INDIA

GUJARATI

ASSAM: FACTS AND FIGURES

District	Population (2011)	Sex Ratio (2011)	Density (per sq km)
Baksa	2,400	862,592	350
Bongaigaon	3,245	1,647,201	941
Chirang	2,510	1,004,833	360
Chivas	1,469	1,454,268	445
Dibrugarh	3,481	1,504,334	943
Dimaas	2,798	1,587,344	944
Dokri	1,324	822,033	493
Goalpara	3,502	944,279	919
Hailakandi	1,227	542,873	933
Jorhat	2,851	999,231	903
Kamrup	4,135	2,521,224	894
Kamrup Metros	10,544	813,311	972
Karbi Anglong	1,809	1,067,795	644
Karbi Anglong Metros	3,169	907,744	945
Kokrajhar	1,394	703,236	495
Lakhimpur	2,277	889,010	932
Lhasa	1,354	2,313,258	495
Majuli	2,257	1,164,824	509
Morigaon	4,888	1,98,079	883
Nagaon	7,684	1,051,736	926
Nalbari	3,524	1,485,513	942
Tezpur	1,759	1,129,462	929
Tirap	1,261	766,184	410

LEGEND

- State Boundary
- District Boundary
- City
- Town
- Village
- Road
- Railway
- Water
- Forest
- Other



ASSAM

PHYSICAL

Scale: 1 : 1,01,000 (1 centimetre = 10.27 Kilometres)

0 10 20 40 Km



Altitude	0-500	500-1000	1000-2000	2000-3000	3000-4000	4000-5000	5000+
Color	Green	Yellow	Orange	Brown	Dark Brown	Black	White
Symbol	○	○	○	○	○	○	○
Legend	Lowlands	Low Hills	High Hills	High Mountains	Very High Mountains	Extreme High Mountains	Perpetually Snow-capped Mountains